

ROADBOOK

KM	REFERENCE POINT	INSTRUCTIONS
0,000	Piazza del Duomo	From the square, on the left of Palazzo di Giano, take the Ripa del Sale and continue until reaching the stop.
0,180	Chiesa di San Bartolomeo	Go straight ahead until reaching Piazza San Bartolomeo, and continue taking Via di Porta San Marco, until reaching a traffic light, continue going straight ahead taking Via Antonelli,
1,100	Chiesa dell'Immacolata	At the traffic light turn left taking Via E. Toti and at the next crossroad continue straight ahead taking Via di Collegigliato.
1,600	Roundabout	At the roundabout, keep right along Via Collegigliato.
2,500	Stop- Villa Cappugi Congress centre	Once you have reached a stop, turn right taking Viale Italia, which is slightly uphill.
2,700	Dirt road	Turn left taking Via delle Gaine that, after a few metres, becomes a dirt road, keep left along the fence of a villa.
3,300	Crossroad	The street continues uphill, in correspondence of a crossroad before a group of houses, turn left, on asphalt, and then left downhill along Via delle Gaine.
4,000	Via di Valdibrana crossroad	Pass the bridge on the Brana and at the stop turn right taking via di Valdibrana, which is slightly uphill.
4,800	Refreshment Point	Near a food shop turn left, uphill, taking Via di Burgianico.
5,100	Chiesa di Burgianico	At the crossroad continue along the main street turning left and reach the Church. Here you must turn and continue downhill on asphalted road.
5,700	Refreshment Point	Keep right on a short uphill road and afterwards, turning left downhill, take Via Bolognese,
5,800	Crossroad	Turn right taking a small street between the houses and once you have reached the stop, turn right again taking Via Modenese, which is slightly uphill.
6,600	Bridge on the Ombrone River	Once you have passed the town of CAPOSTRADA, turn left crossing the bridge towards CAMPIGLIO and, near a roundabout continue straight ahead and shortly after turn left taking Via di Gello, a narrow road between the houses.
6,900	Via di Gello	Continue along Via di Gello, following the indications to ARCIGLIANO-TORBECCHIA, until reaching a stop, in correspondence of which you must continue straight ahead,
7,100	Chiesa di Gello	Continue straight ahead through the slight ups and downs,
7,600	Crossroad	Turn right taking Via di San Giorgio and then continue along the ups and downs of the main street.
9,100	Chiesa di San Giorgio	Pass near the parish church of San Giorgio, continue on the main street until reaching the stop,
9,400	Stop	Turn right taking Via di Gora e Barbatole.
9,900	Cidi Viner Factory	Pass the Viner factory, turn left along Via Gora e Barbatole, then left again taking Via S. Piero in Vincio. At the crossroad with SP 17, you must continue following the indications to Lago Fiorito.
12,600	Chiesa di San Piero in Vincio	Pass the church and keeping right continue along the bank of the Vincio torrent between the high walls; once you have reached the bridge, go across it and turn left taking Via della Buca,
13,800	Pontelungo	Turn right taking Via del Rondinino, once you have reached a stop, turn left taking via Provinciale Lucchese, towards PISTOIA.
14,100	Fountain	Pass the bridge and continue straight ahead until reaching the traffic light in Via Nazario Sauro; take the first on the left taking Via Galliano and at the stop turn right taking Via Macallè.
15,700	Roundabout	At the roundabout continue straight ahead until reaching Via Sacconi, then turn right taking Via di Porta Lucchese and the first on the left taking Via Zamenhof; continue straight ahead taking Via della Pace until reaching Largo Treviso.
16,400	Piazza Treviso	Turn right taking Via Atto Vannucci and continue straight ahead up to the traffic light.
16,600	Corso Gramsci Traffic light	Continue straight ahead along Via Cino da Pistoia,
16,800	Piazza Gavinana-Grand Cafè du Globe	Turn right taking Via Cavour.
17,400	Piazza del Duomo	Turn left taking Sdrucchiolo dei Cipollini, cross the "Piazzetta degli Ortaggi" and reach Piazza della Sala, here turn right taking Via di Stracceria and at the crossroad with Via Roma turn left to reach the starting point.

MAPS AND TEXT

Toscanabike ASD

PHOTOS

APT Katrin Fox

TRANSLATION

Studio Blitz - Pistoia

GRAPHIC DESIGN

Studio Phaedra

INFO POINT

Abetone + 39 0573 60231

Cutigliano + 39 0573 68029

Pistoia + 39 0573 21622

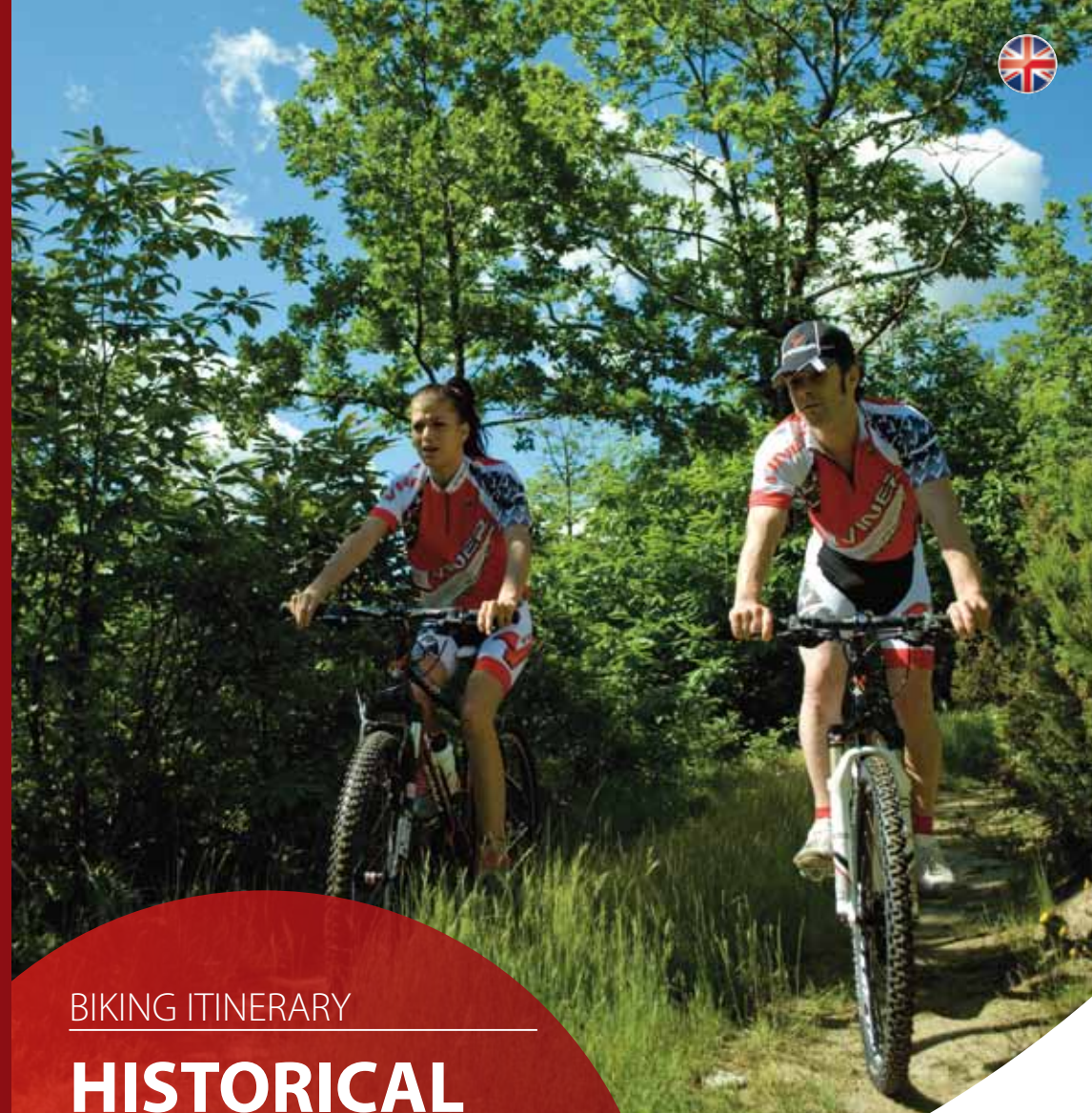
info@pistoia.turismo.toscana.it



VISIT THE WEBSITE



PROVINCIA
DI PISTOIA



BIKING ITINERARY

HISTORICAL CENTRE AND FIRST PART OF THE HILL



**AGENZIA
PER IL TURISMO**
ABETONE PISTOIA
MONTAGNA PSE



Intervento realizzato all'interno delle azioni previste dal progetto interregionale (L.135/2001 art. 5) "Valorizzazione comprensorio sciistico toscano emiliano" cofinanziato da Presidenza del Consiglio dei Ministri - Dipartimento per lo sviluppo e la competitività del turismo - e dalla Regione Toscana

www.pistoia.turismo.toscana.it

HISTORICAL CENTRE AND FIRST PART OF THE HILL

Easy cycle-tourist ring-shaped itinerary that starts from Piazza del Duomo and goes along the first part of the Pistoia hills. You go along secondary roads through olive yards, country parish churches, and beautiful villas.

Notes: deviation on asphalt recommended for a visit to the ex-convent of Giaccherino

Main places passed: Pistoia, Pontelungo

Points of interest: the historical centre, country parish churches, and historical villas

Water supply: easy

Mechanical assistance points: Cicli Ieri in Via Pacinotti, Cicli Bencini in C.so Gramsci, Bici&bike in Via Andreini

Recommended period: all year round

Type of street surface: 98% asphalted, 2% dirt road







Type of bike: any kind

Level of difficulty: easy

Length: 17.4 km.

Altitude range: 85 m.

Travelling time: 2 h. *anifido*

-  Start
-  End
-  Direction
-  Point of Interest
-  Caution
-  Information Point
-  Fountain
-  Refreshment
-  Mechanical Assistance
-  Panoramic Point
-  Picnic Area
-  Camping Site

