



ROADBOOK

KM	REFERENCE POINT	INSTRUCTIONS
0,000	Cutigliano, parking area next to the equipped area for caravans	From the parking area, turn right and go uphill through the town of CUTIGLIANO and once passed the first hairpin bend, turn left taking Via Carega
0,150	Crossroad	
0,300	crossroad-refreshment point	Go along Via di Ripa Alta, a challenging uphill road, at the end of which you must turn left towards the centre of CUTIGLIANO.
0,400	Piazza Catilina	Continue taking Via Roma, then turn left taking Via Giacomelli.
0,500	Palazzo dei Capitani	Turn left uphill taking the paved road.
0,650	Fountain	Ignore all the secondary crossroads pass the fountain
0,900	Crossroad	At the end of the uphill road, turn right at the crossroad taking an uphill asphalted road.
1,800	Fountain	continue along a level road.
2,000	crossroad+refreshment point	Keep left towards MELO
5,600	Crossroad	Continue uphill, at the crossroad keep left, following the indications to RIVORETA.
9,300	Fountain	Continue downhill until reaching SERRA.
10,600	Rivoreta, Museo della Civiltà contadina	The road is uphill up to RIVORETA; continue along some ups and downs until taking SS 12 in PIANOSINATICO.
13,000	Pianosinatico	Turn left downhill, taking SS 12 dell'Abetone e del Brennero towards PISTOIA.
17,400	Fountain	
18,200	Ponte Sestaione	Turn left towards CUTIGLIANO, taking an uphill asphalted road,
19,200	Parking area	Starting place.



BIKING ITINERARY

CUTIGLIANO RING-SHAPED ITINERARY



VISIT THE WEBSITE



INFO POINT

Abetone + 39 0573 60231
Cutigliano + 39 0573 68029
Pistoia + 39 0573 21622

info@pistoia.turismo.toscana.it

MAPS, TEXT AND PHOTOS

Toscanabike ASD
TRANSLATION
Studio Blitz - Pistoia
GRAPHIC DESIGN
Studio Phaedra



**AGENZIA
PER IL TURISMO**
ABETONE PISTOIA
MONTAGNA PSE



Intervento realizzato all'interno delle azioni previste dal progetto interregionale (L.135/2001 art. 5) "Valorizzazione comprensorio sciistico tosco emiliano" cofinanziato da Presidenza del Consiglio dei Ministri - Dipartimento per lo sviluppo e la competitività del turismo - e dalla Regione Toscana

www.pistoia.turismo.toscana.it

CUTIGLIANO RING-SHAPED ITINERARY

Medium level ring-shaped itinerary, starting and arriving in Cutigliano, located on the right side of the high Lima valley. It is reachable from Pistoia both by (first taking the SS66 and then the SS12), and by bus taking line 54 of Copit. It is an area where traditional activities are still carried out, such as sheep farming and production of apiculture products. The itinerary is very scenic.

Notes: Since there are bike assistance points we recommend bring the necessary equipment to mend punctures or for other possible mechanical problems.

Main places passed: Cutigliano, Pianosinatico

Points of interest: Cutigliano hamlet, mountainous landscape, museo dell'attività contadina (agriculture activity museum) in Rivoreta

Water supply: easy thanks to the springs along the itinerary

Mechanical assistance points along the itinerary: none

Recommended period: from May to October

Type of street surface: 100% asphalted







Type of bike: with bicycle gear

Level of difficulty: medium due to the quite challenging altitude range

Length: 19 km

Altitude range: 428 m.

Travelling time: 2.5 h.

-  Start
-  End
-  Direction
-  Point of Interest
-  Caution
-  Information Point
-  Fountain
-  Refreshment
-  Mechanical Assistance
-  Panoramic Point
-  Picnic Area
-  Camping Site

