

ROADBOOK

KM	REFERENCE POINT	INSTRUCTIONS
0,000	San Marcello Pistoiese, piazza G. Matteotti	Take the SS66 towards PISTOIA.
1,000	Crossroad SS66 and SP18	Turn left towards GAVINANA
1,200	Crossroad	Keep right along SP18, towards GAVINANA
3,500	Gavinana, piazza Ferrucci	From piazza di GAVINANA turn left towards MARESCA.
3,700	Turn right	Turn right towards MARESCA
3,800	Turn right	Follow the indications to MARESCA
5,800	Crossroad	Turn left towards MARESCA, along SP18
6,800	Maresca	Continue by foot on the bridge (pedestrian area), until reaching the centre of MARESCA.



BIKING ITINERARY

FROM S. MARCELLO PISTOIESE TO MARESCA



**AGENZIA
PER IL TURISMO**
ABETONE PISTOIA
MONTAGNA PSE



Intervento realizzato all'interno delle azioni previste dal progetto interregionale (L.135/2001 art. 5) "Valorizzazione comprensorio sciistico tosco emiliano" cofinanziato da Presidenza del Consiglio dei Ministri - Dipartimento per lo sviluppo e la competitività del turismo - e dalla Regione Toscana



VISIT THE WEBSITE



PROVINCIA
DI PISTOIA

INFO POINT

Abetone + 39 0573 60231
Cutigliano + 39 0573 68029
Pistoia + 39 0573 21622

info@pistoia.turismo.toscana.it

MAPS, TEXT AND PHOTOS

Toscanabike ASD

TRANSLATION

Studio Blitz - Pistoia

GRAPHIC DESIGN













Studio Phaedra

www.pistoia.turismo.toscana.it

FROM S. MARCELLO P.SE TO MARESCA

Medium difficulty level cycle-tourist itinerary, starting from San Marcello Pistoiese and arriving in Maresca, located at the margins of the Foresta del Teso. The starting place is reachable from Pistoia both by car (taking the SS66), and bus taking line 54 of Copit. San Marcello has a wonderful geographical position that dominates the Lima valley, while Maresca is immersed in green forests of great naturalistic interest.

Notes: Panoramic itinerary, not recommended for winter period. Since there are bike assistance points we recommend bring the necessary equipment to mend punctures or for other possible mechanical problems.

-  Start
-  End
-  Direction
-  Point of Interest
-  Caution
-  Information Point
-  Fountain
-  Refreshment
-  Mechanical Assistance
-  Panoramic Point
-  Picnic Area
-  Camping Site

Main places passed: San Marcello P.se, Gavinana, and Maresca

Points of interest: Gavinana and Maresca hamlets, Teso forests, and Ferruccio Museum in Gavinana

Water supply: easy thanks to the springs along the itinerary

Mechanical assistance points along the itinerary: none

Recommended period: from May to October

Type of street surface: 100% asphalted

Type of bike: with bicycle gear

Level of difficulty: medium due to the quite challenging altitude range

Length: 19 km

Altitude range: 260 m.

Travelling time: 2.5 h.

